








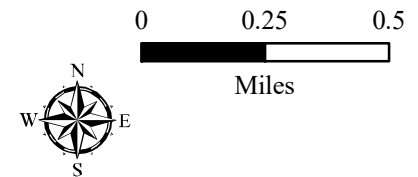


**Figure 10a, Tract 1  
Invasive Species Map**

**Ryals Cattle Company, Charlotte County, FL  
2023 Natural Color Orthophotos (1-foot) resolution**

- |                                                                                     |                             |                                                                                       |                      |
|-------------------------------------------------------------------------------------|-----------------------------|---------------------------------------------------------------------------------------|----------------------|
|  | <b>Ryals Cattle Company</b> |  | <b>Soda Apple</b>    |
|  | <b>Brazilian Pepper</b>     |  | <b>Chinese Talo</b>  |
|  | <b>Ceasar Weed</b>          |  | <b>Smut Grass</b>    |
|  | <b>Cogon Grass</b>          |  | <b>Climbing Fern</b> |
|  | <b>Primrose Willow</b>      |                                                                                       |                      |



Imagery Source: United States Department of Agriculture  
National Agriculture Imagery Program (NAIP)

**JSA**  
Jim Stidham & Associates, Inc.  
Hydrology, Geology, Civil &  
Environmental Engineering  
L.B. No. 00005629  
547 N. Monroe St., Suite 201  
Tallahassee, Florida 32301  
Telephone: 850-222-3975 / Fax: 850-681-0560