



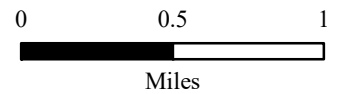


Figure 9
Existing Structures Map

Anderson L&T, Dixie County, FL
2023 Natural Color Orthophotos,
(0.5-m) resolution

-  **Overhead Power Lines**
-  **Anderson L&T**
-  **Fence**
-  **Graded Road**



JSA
 Jim Stidham & Associates, Inc.
 Hydrology, Geology, Civil & Environmental Engineering
 L.B. No. 00005629
 547 N. Monroe St., Suite 201
 Tallahassee, Florida 32301
 Telephone: 850-222-3975 / Fax: 850-681-0560

Imagery Source: United States Department of Agriculture
 National Agriculture Imagery Program (NAIP)