



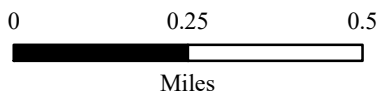
**Figure 3h**  
**Historic Aerial Map**

**Headwaters Parcel, Lake County, FL**  
**2013 Natural Color Orthophotos (1-foot) resolution**



Jim Stidham & Associates, Inc.  
 Hydrology, Geology, Civil &  
 Environmental Engineering  
 L.B. No. 00005629  
 547 N. Monroe St., Suite 201  
 Tallahassee, Florida 32301  
 Telephone: 850-222-3975 / Fax: 850-681-0560

 **Headwaters**  
 **Secondary Highways**



Imagery Source: United States Department of Agriculture  
 National Agriculture Imagery Program (NAIP)