



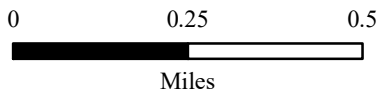
**Figure 3c**  
**Historic Aerial Map**

**Headwaters Parcel, Lake County, FL**  
**Aerial Photography, 1966**  
**University of Florida, Smathers Library**



Jim Stidham & Associates, Inc.  
 Hydrology, Geology, Civil &  
 Environmental Engineering  
 L.B. No. 00005629  
 547 N. Monroe St., Suite 201  
 Tallahassee, Florida 32301  
 Telephone: 850-222-3975 / Fax: 850-681-0560

 Headwaters  
 Secondary Highways



Source: Map & Image Library, George A. Smathers  
 Libraries, University of Florida