



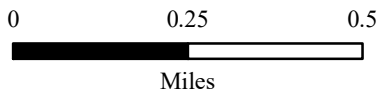
Figure 3b
Historic Aerial Map

Headwaters Parcel, Lake County, FL
Aerial Photography, 1953
University of Florida, Smathers Library



Jim Stidham & Associates, Inc.
Hydrology, Geology, Civil &
Environmental Engineering
L.B. No. 00005629
547 N. Monroe St., Suite 201
Tallahassee, Florida 32301
Telephone: 850-222-3975 / Fax: 850-681-0560

 Headwaters
 Secondary Highways



Source: Map & Image Library, George A. Smathers Libraries, University of Florida