

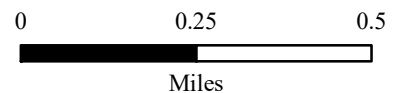


Figure 2
Current Aerial Map

Headwaters Parcel, Lake County, FL
2023 Natural Color Orthophotos,
(0.5-m) resolution

 **Headwaters**
 **Secondary Highways**



Imagery Source: United States Department of Agriculture
 National Agriculture Imagery Program (NAIP)



Jim Stidham & Associates, Inc.
 Hydrology, Geology, Civil &
 Environmental Engineering
 L.B. No. 00005629
 547 N. Monroe St., Suite 201
 Tallahassee, Florida 32301
 Telephone: 850-222-3975 / Fax: 850-681-0560