


**Figure 1a**  
**Site Topographic Map**

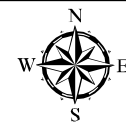
**Triple S Ranch, Citrus County, FL**  
**USGS 1:100,000 Topographic Map**



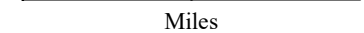
**Jim Stidham & Associates, Inc.**  
**Hydrology, Geology, Civil &**  
**Environmental Engineering**  
**L.B. No. 00005629**  
 547 N. Monroe St., Suite 201  
 Tallahassee, Florida 32301  
 Telephone: 850-222-3975  
 Fax: 850-681-0560

-  Major Highways
-  Triple S Ranch
-  County Lines

1:180,000



0 2.5 5



Miles

Topographic maps Source: 2011 National Geographic Society National Elevation Data  
 Source: US Department of Agriculture