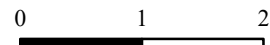


Figure 1a
Site Location Map

Headwaters Parcel, Lake County, FL
USGS 1:100,000 Topographic Map






Miles

Topographic maps Source: 2011 National Geographic Society National Elevation Data
 Source: US Department of Agriculture



Jim Stidham & Associates, Inc.
 Hydrology, Geology, Civil & Environmental Engineering
 L.B. No. 00005629
 547 N. Monroe St., Suite 201
 Tallahassee, Florida 32301
 Telephone: 850-222-3975 / Fax: 850-681-0560

-  Major Highways
-  Headwaters Parcel
-  County Lines

1:100,000