






















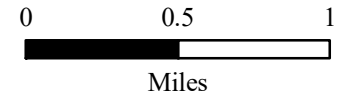


Figure 8 Ryals Cattle Company, Charlotte County, FL; Soils Map

Soils Map

 Ryals Cattle Company	 Immokalee sand	 Oldsmar sand-Urban land
 Anclothe sand	 Malabar fine sand	 Pineda fine sand
 Chobee muck	 Malabar fine sand, freq flood	 Pineda-Pineda, wet, fine sand
 Eau Gallie sand	 Malabar fine sand, high	 Pompano fine sand
 Electra fine sand	 Myakka fine sand	 Smyrna fine sand
 Felda fine sand	 Myakka fine sand, freq flood	 Valkaria fine sand
 Floridana sand	 Myakka fine sand-Urban land complex	 Wabasso sand
 Heights fine sand	 Oldsmar sand	



JSA
 Jim Stidham & Associates, Inc.
 Hydrology, Geology, Civil &
 Environmental Engineering
 L.B. No. 00005629
 547 N. Monroe St., Suite 201
 Tallahassee, Florida 32301
 Telephone: 850-222-3975 / Fax: 850-681-0560

Soils Data from U.S. Department of Agriculture,
 Natural Resource Conservation Service